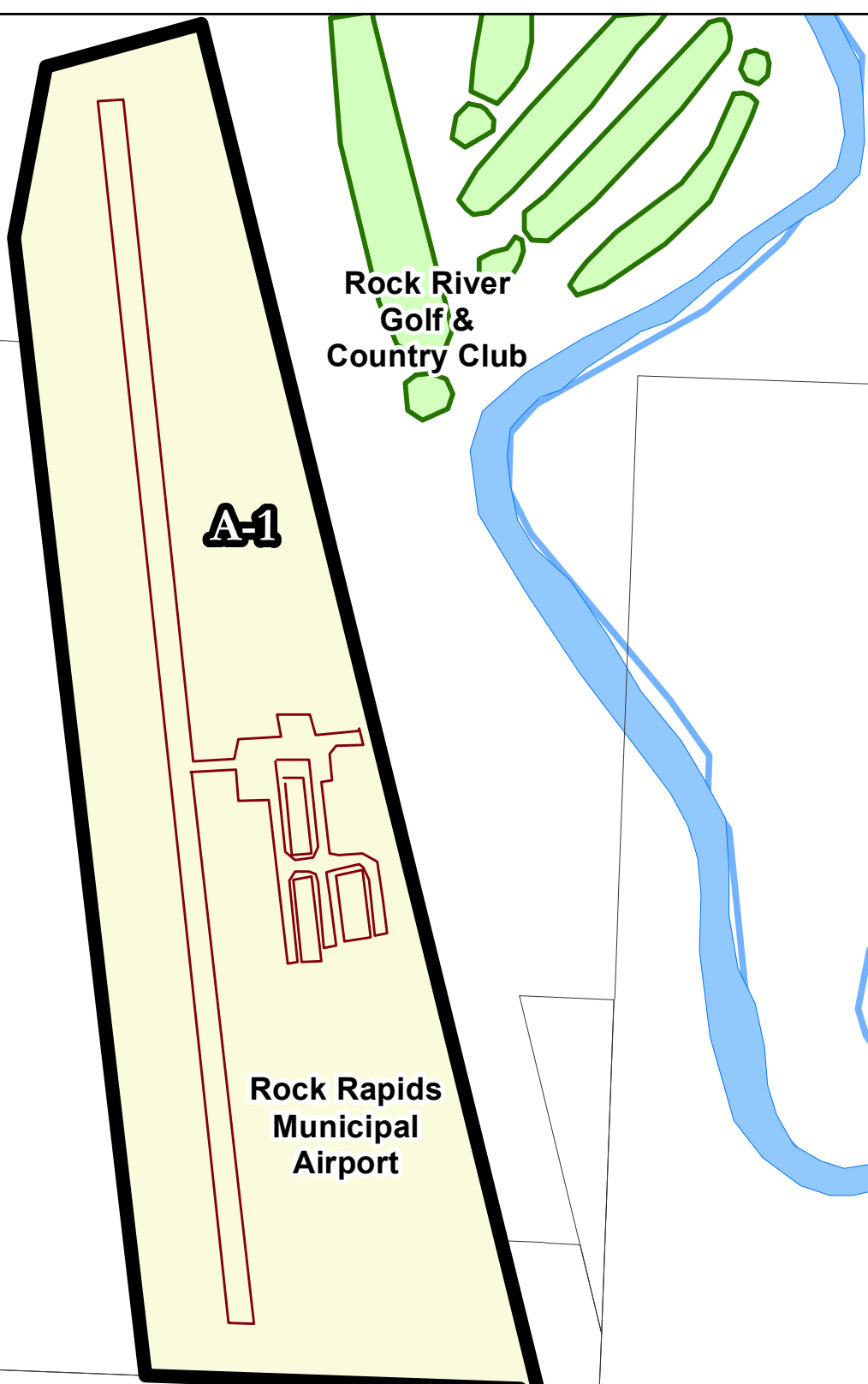


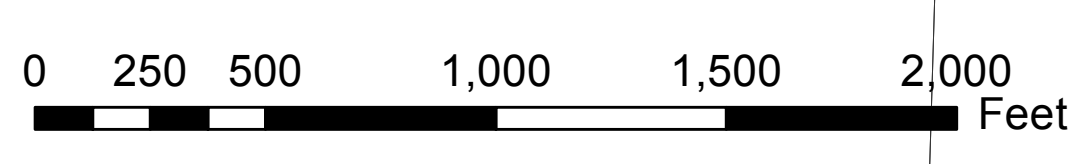

Rock Rapids, Iowa Official Zoning Map



Legend

Zoning Classifications

- A-1 Agriculture
- R-1 Single Family Residential
- R-2 Multiple Family Residential
- R-3 Mobile/Manufactured Housing
- C-1 Downtown Commercial
- C-2 General Commercial
- C-3 Highway Commercial
- I-1 Light Industrial
- I-2 Heavy Industrial
- City Limit
- Highways
- Lots/Parcels
- Rivers/Creeks



NWIPDC
NWIPDC GIS & Mapping Services
 Map Prepared By:
 Northwest Iowa Planning & Development Commission
 217 W. 5th Street, Box 1450 Spencer, Iowa 51301
 (712) 262-7225 fax: (712) 262-7665 www.nwipdc.org
 Date Prepared: December 24, 2014
 Amended: April 14, 2017
 Base Map Provided By:
 Lyon County Assessors Office

